

PROJECT NAME: SOUTHWEST FLORIDA INTERNATIONAL AIRPORT  
AIR TRAFFIC CONTROL TOWER

APPLICANT: LEE COUNTY PORT AUTHORITY

PROJECT LOCATION MAP

DWG. No. 07DMJ1710-1

DRAWN BY: T.S.

REVISIONS:

SHEET: 1 OF 5


DATE: 10/21/16

SCALE: N.T.S



SCALE: 1" = 400'

LIMITS OF REVIEW AREA



LEGEND:



COE WETLANDS  
(1.99 Ac.±)



COE "WATERS OF THE U.S."  
(0.62 Ac.±)



SURVEYED WETLAND LINE

WETLAND

NO.	ACREAGE
1	1.99 Ac.±
TOTAL	1.99 Ac.±

"WATERS"

NO.	ACREAGE
1	0.07 Ac.±
2	0.04 Ac.±
3	0.23 Ac.±
4	0.15 Ac.±
5	0.13 Ac.±
TOTAL	0.62 Ac.±

NOTES:

SURVEYED WETLAND LINES PER E.F. GAINES SURVEYING SERVICES, INC. DRAWING NO. 0357-001 BLK 040609.DWG DATED APRIL 6, 2009 AND 0671-001 RSW TREE SURVEY CLIENT COPY 040617.DWG DATED APRIL 6, 2017.

UPLAND/WETLAND LIMITS WERE REVIEWED AND APPROVED BY COE STAFF ON JUNE 24, 2016.

PROJECT NAME: SOUTHWEST FLORIDA INTERNATIONAL AIRPORT  
AIR TRAFFIC CONTROL TOWER

COE WETLAND MAP

DWG. No. 07DMJ1710-2

SHEET: 2 OF 5

APPLICANT: LEE COUNTY PORT AUTHORITY

DRAWN BY: T.S.

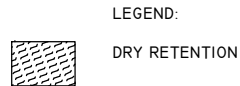
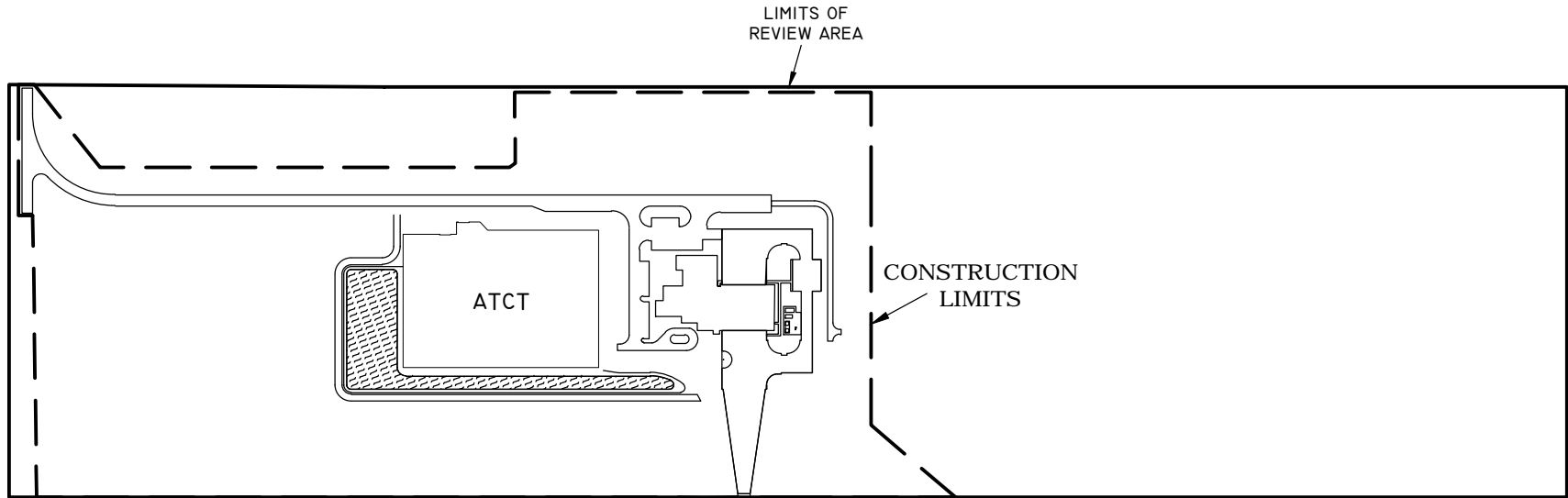
DATE: 10/21/16

REVISIONS: 4/19/17

SCALE: 1"=400'



SCALE: 1" = 400'



NOTES:

SITE PLAN PER AECOM DRAWING NO. RSW-ATCT-AREAS.DWG DATED AUGUST 1, 2016 AND AECOM DRAWING NO. RSWC-SC000.DWG DATED OCTOBER 8, 2012.

PROJECT NAME: SOUTHWEST FLORIDA INTERNATIONAL AIRPORT  
AIR TRAFFIC CONTROL TOWER

SITE PLAN

DWG. No. 07DMJ1710-3

SHEET: 3 OF 5

APPLICANT: LEE COUNTY PORT AUTHORITY

DRAWN BY: T.S., D.B.

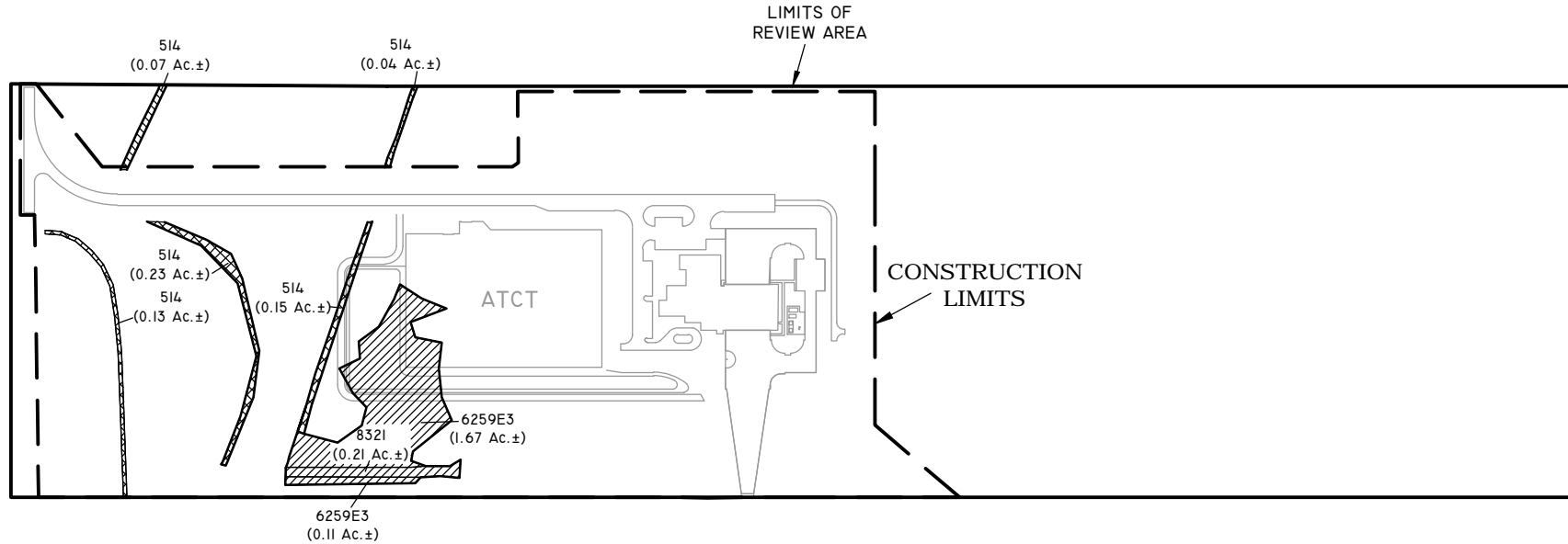
DATE: 10/21/16

REVISIONS:





SCALE: 1"=400'



SCALE: 1" = 400'



LEGEND:

-  WETLAND FILL  
(1.99 Ac.±)
-  WATERS FILL  
(0.51 Ac.±)
-  WATERS NOT IMPACTED  
(0.11 Ac.±)
-  SURVEYED WETLAND LINE

FLUCFCS CODES	WETLAND FILL	WATERS FILL	WATERS NOT IMPACTED	TOTAL
514	-	0.51 Ac.±	0.11 Ac.±	0.62 Ac.±
6259 E3	1.78 Ac.±	-	-	1.78 Ac.±
8321	0.21 Ac.±	-	-	0.21 Ac.±
<b>TOTAL</b>	<b>1.99 Ac.±</b>	<b>0.51 Ac.±</b>	<b>0.11 Ac.±</b>	<b>2.61 Ac.±</b>

NOTES:

SURVEYED WETLAND LINES PER E.F. GAINES SURVEYING SERVICES, INC. DRAWING NO. 0357-001 BLK 040609.DWG DATED APRIL 6, 2009 AND 0671-001 RSW TREE SURVEY CLIENT COPY 040617.DWG DATED APRIL 6, 2017.

SITE PLAN PER AECOM DRAWING NO. RSW-ATCT-AREAS.DWG DATED AUGUST 1, 2016 AND AECOM DRAWING NO. RSWC-SC000.DWG DATED OCTOBER 8, 2012.

FLUCFCS LINES ESTIMATED FROM 1"=200' AERIAL PHOTOGRAPHS AND LOCATIONS APPROXIMATED.

FLUCFCS PER FLORIDA LAND USE, COVER AND FORMS CLASSIFICATION SYSTEM (FLUCFCS) (FDOT 1999).

UPLAND/WETLAND LIMITS WERE REVIEWED AND APPROVED BY COE STAFF ON JUNE 24, 2016.

PROJECT NAME: SOUTHWEST FLORIDA INTERNATIONAL AIRPORT  
AIR TRAFFIC CONTROL TOWER

COE WETLAND IMPACT MAP

DWG. No. 07DMJ1710-5

SHEET: 5 OF 5

APPLICANT: LEE COUNTY PORT AUTHORITY

DRAWN BY: T.S., D.B.

DATE: 10/21/16

REVISIONS: 4/19/17, 6/14/17

SCALE: 1"=400'